




© Mouchel Limited - No Reproductions Without Authority

Do not scale - Use only figured dimensions  
The contractor is to check all dimensions on site and report any discrepancies to the Site Supervisor.  
This drawing is to be read in conjunction with all other standard documentation.

Based upon the Ordnance Survey mapping with permission of the Controller of Her Majesty's Stationery Office © Crown Copyright. Unauthorised reproduction infringes Crown Copyright and may lead to prosecution or civil proceedings. Shropshire Council Licence No. 100049049, 2010.

**Key**

-  Extent of housing development
-  High friction surfacing
-  Proposed bollard with signing as below:



| Revision | Amendment | Originated by and date | Checked by and date | Approved by and date |
|----------|-----------|------------------------|---------------------|----------------------|
|          |           |                        |                     |                      |

**mouchel** 

Haughmond View, Silkha Drive,  
Shrewsbury Business Park, Shrewsbury, SY2 6LG  
Tel: 01743 276300 Fax: 01743 276301  
Web Site: www.mouchel.com

**Shropshire Council**

Client: Shropshire Council

Project: CTS Crossings - Mytton Oak Road

Drawing Title: **Proposed Toucan Crossing**

| Drawn By:             | Checked By:           | Approved By:         | Scale: (at A3 size) |
|-----------------------|-----------------------|----------------------|---------------------|
| K. Hutton<br>01.03.10 | D. Davies<br>01.03.10 | A. Brown<br>01.03.10 | 1:500               |

| Purpose:     | Draft                               | Issue                    |
|--------------|-------------------------------------|--------------------------|
| Consultation | <input checked="" type="checkbox"/> | <input type="checkbox"/> |

Drawing Number: **755942-E-12-101**

Revision: -